

Township Code: 01



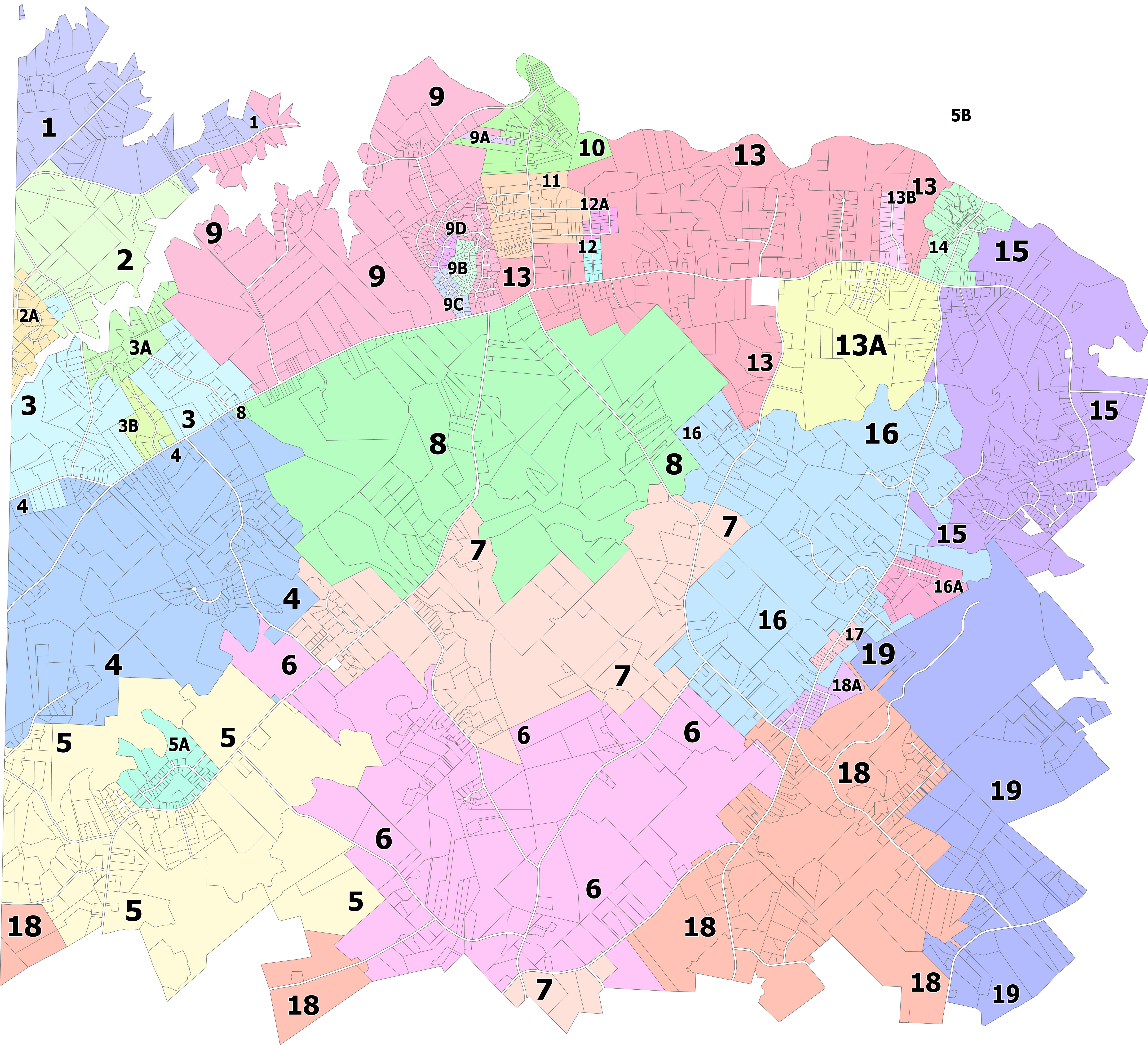
DISCLAIMER:
The datasets and maps available are not survey grade or a legal document. They are a best approximation of what is on the ground and are suitable only for general reference. Data from various sources nationally, the state of North Carolina, and here in Alamance County. Alamance County will not be held responsible for the misuse, misrepresentation, or misinterpretation of the data maps. These maps and data are a service provided for the benefit of Alamance County citizens. We constantly strive to improve the quality and expand the amount of data and maps available.

ALAMANCE COUNTY shall assume no liability for any errors, omissions, or inaccuracies in the information provided regardless of how caused. Any decision made or action taken based solely on the use in reliance upon any information or data furnished hereunder. The user knowingly waives any and all claims for damages against any and all of the entities comprising the Alamance County GIS System that may arise from the mapping data.



Coble Township Block Map

Township Code: 02



Custom	14	2A	7
1	15	3	8
10	16	3A	9
11	16A	3B	9A
12	17	4	9B
12A	18	5	9C
13	18A	5A	9D
13A	19	5B	
13B	2	6	<all other values>



1:12,734

DISCLAIMER:
The datasets and maps available are not survey grade or a legal document. They are a best approximation of what is on the ground. Do not create errors. The data comes from various sources nationally, the state of North Carolina, and here in Alamance County. Alamance County will not be held responsible for any errors, misrepresentation, or misinterpretation of the data on maps. These maps and data are a service provided for the benefit of Alamance County citizens. We constantly strive to improve the quality and expand the amount of data and maps available.

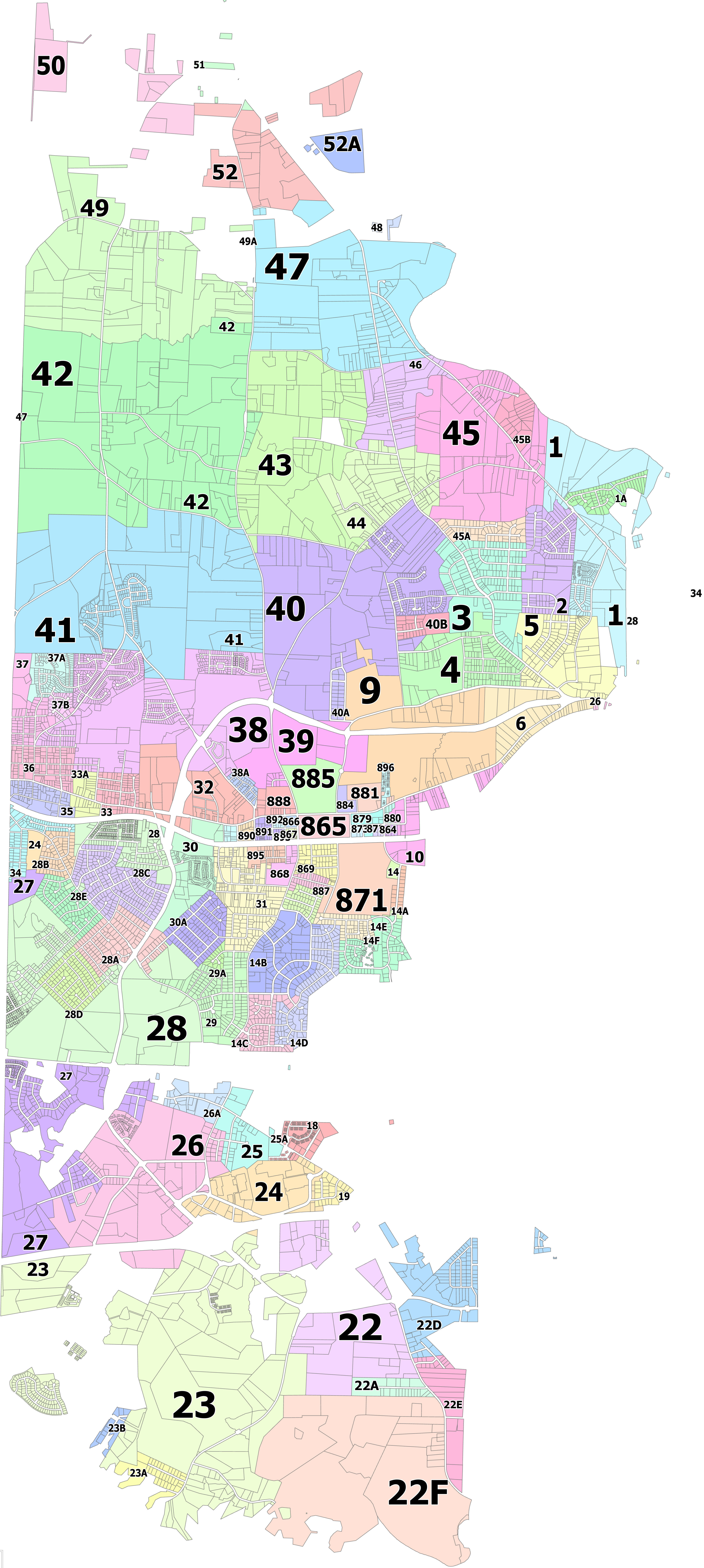
ALAMANCE COUNTY does not assume any liability for any errors, omissions, or inaccuracies in the information provided regardless of how created, or any damages made or action taken or not taken by users in reliance upon any information or data furnished hereunder. The user knowingly assumes any and all claims for damages against any and all third parties concerning the Alamance County GIS System that may arise from the mapping data.

Date: 7/22/2023

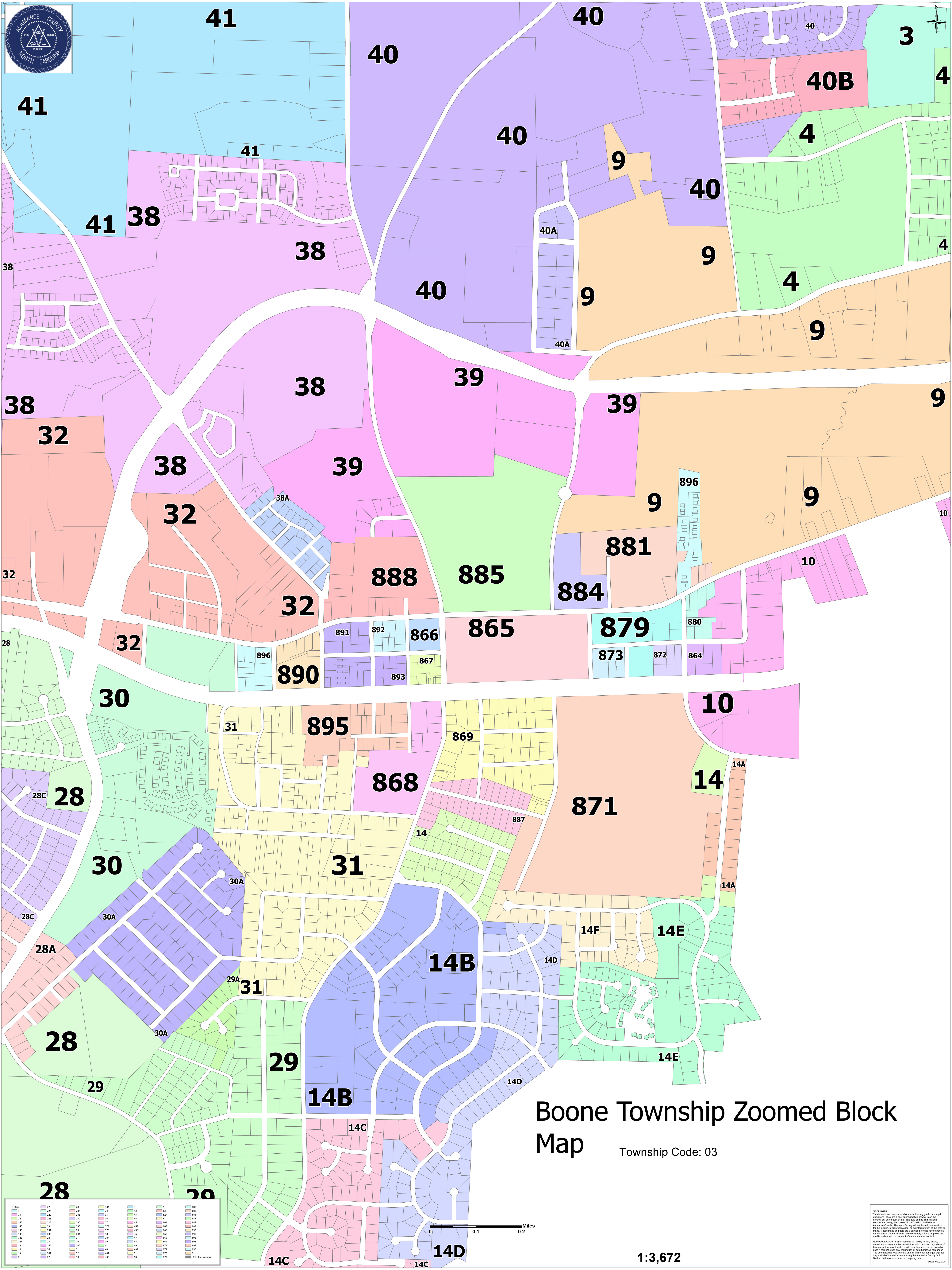



Boone Township Block Map

Township Code: 03



Guatem	22	28	35A	41	51	600
1	22A	28A	35	42	52	601
10	220	280	350	43	53A	602
10A	220A	280C	350C	44	54	603
14B	22B	28C	35B	45	55	604
14C	22C	28D	35C	46	56	605
14D	22D	28E	35D	47	57	606
14E	22E	28F	35E	48	58	607
14F	22F	28G	35F	49	59	608
14G	22G	28H	35G	50	60	609
14H	22H	28I	35H	51	61	610
14I	22I	28J	35I	52	62	611
14J	22J	28K	35J	53	63	612
14K	22K	28L	35K	54	64	613
14L	22L	28M	35L	55	65	614
14M	22M	28N	35M	56	66	615
14N	22N	28O	35N	57	67	616
14O	22O	28P	35O	58	68	617
14P	22P	28Q	35P	59	69	618
14Q	22Q	28R	35Q	60	70	619
14R	22R	28S	35R	61	71	620
14S	22S	28T	35S	62	72	621
14T	22T	28U	35T	63	73	622
14U	22U	28V	35U	64	74	623
14V	22V	28W	35V	65	75	624
14W	22W	28X	35W	66	76	625
14X	22X	28Y	35X	67	77	626
14Y	22Y	28Z	35Y	68	78	627
14Z	22Z	28AA	35Z	69	79	628
15	23	29	36	70	80	629
15A	23A	29A	36A	71	81	630
15B	23B	29B	36B	72	82	631
15C	23C	29C	36C	73	83	632
15D	23D	29D	36D	74	84	633
15E	23E	29E	36E	75	85	634
15F	23F	29F	36F	76	86	635
15G	23G	29G	36G	77	87	636
15H	23H	29H	36H	78	88	637
15I	23I	29I	36I	79	89	638
15J	23J	29J	36J	80	90	639
15K	23K	29K	36K	81	91	640
15L	23L	29L	36L	82	92	641
15M	23M	29M	36M	83	93	642
15N	23N	29N	36N	84	94	643
15O	23O	29O	36O	85	95	644
15P	23P	29P	36P	86	96	645
15Q	23Q	29Q	36Q	87	97	646
15R	23R	29R	36R	88	98	647
15S	23S	29S	36S	89	99	648
15T	23T	29T	36T	90	100	649
15U	23U	29U	36U	91	101	650
15V	23V	29V	36V	92	102	651
15W	23W	29W	36W	93	103	652
15X	23X	29X	36X	94	104	653
15Y	23Y	29Y	36Y	95	105	654
15Z	23Z	29Z	36Z	96	106	655
16	24	30	37	97	107	656
16A	24A	30A	37A	98	108	657
16B	24B	30B	37B	99	109	658
16C	24C	30C	37C	100	110	659
16D	24D	30D	37D	101	111	660
16E	24E	30E	37E	102	112	661
16F	24F	30F	37F	103	113	662
16G	24G	30G	37G	104	114	663
16H	24H	30H	37H	105	115	664
16I	24I	30I	37I	106	116	665
16J	24J	30J	37J	107	117	666
16K	24K	30K	37K	108	118	667
16L	24L	30L	37L	109	119	668
16M	24M	30M	37M	110	120	669
16N	24N	30N	37N	111	121	670
16O	24O	30O	37O	112	122	671
16P	24P	30P	37P	113	123	672
16Q	24Q	30Q	37Q	114	124	673
16R	24R	30R	37R	115	125	674
16S	24S	30S	37S	116	126	675
16T	24T	30T	37T	117	127	676
16U	24U	30U	37U	118	128	677
16V	24V	30V	37V	119	129	678
16W	24W	30W	37W	120	130	679
16X	24X	30X	37X	121	131	680
16Y	24Y	30Y	37Y	122	132	681
16Z	24Z	30Z	37Z	123	133	682
17	25	31	38	124	134	683
17A	25A	31A	38A	125	135	684
17B	25B	31B	38B	126	136	685
17C	25C	31C	38C	127	137	686
17D	25D	31D	38D	128	138	687
17E	25E	31E	38E	129	139	688
17F	25F	31F	38F	130	140	689
17G	25G	31G	38G	131	141	690
17H	25H	31H	38H	132	142	691
17I	25I	31I	38I	133	143	692
17J	25J	31J	38J	134	144	693
17K	25K	31K	38K	135	145	694
17L	25L	31L	38L	136	146	695
17M	25M	31M	38M	137	147	696
17N	25N	31N	38N	138	148	697
17O	25O	31O	38O	139	149	698
17P	25P	31P	38P	140	150	699
17Q	25Q	31Q	38Q	141	151	700
17R	25R	31R	38R	142	152	701
17S	25S	31S	38S	143	153	702
17T	25T	31T	38T	144	154	703
17U	25U	31U	38U	145	155	704
17V	25V	31V	38V	146	156	705
17W	25W	31W	38W	147	157	706
17X	25X	31X	38X	148	158	707
17Y	25Y	31Y	38Y	149	159	708
17Z	25Z	31Z	38Z	150	160	709
18	26	32	39	151	161	710
18A	26A	32A	39A	152	162	711
18B	26B	32B	39B	153	163	712
18C	26C	32C	39C	154	164	713
18D	26D	32D	39D	155	165	714
18E	26E	32E	39E	156	166	715
18F	26F	32F	39F	157	167	716
18G	26G	32G	39G	158	168	717
18H	26H	32H	39H	159	169	718
18I	26I	32I	39I	160	170	719
18J	26J	32J	39J	161	171	720
18K	26K	32K	39K	162	172	721
18L	26L	32L	39L	163	173	722
18M	26M	32M	39M	164	174	723
18N	26N	32N	39N	165	175	724
18O	26O	32O	39O	166	176	725
18P	26P	32P	39P	167	177	726
18Q	26Q	32Q	39Q	168	178	727
18R	26R	32R	39R	169	179	728
18S	26S	32S	39S	170	180	729
18T	26T	32T	39T	171	181	730
18U	26U	32U	39U	172	182	731
18V	26V	32V	39V	173	183	732
18W	26W	32W	39W	174	184	733
18X	26X	32X	39X	175	185	734
18Y	26Y	32Y	39Y	176	186	735
18Z	26Z	32Z	39Z	177	187	736
19	27	33	40	178	188	737
19A	27A	33A	40A	179	189	738
19B	27B	33B	40B	180	190	739
19C	27C	33C	40C	181	191	740
19D	27D	33D	40D	182	192	741
19E	27E	33E	40E	183	193	742
19F	27F	33F	40F	184	194	743
19G	27G	33G	40G	185	195	744
19H	27H	33H	40H	186	196	745
19I	27I	33I	40I	187	197	746
19J	27J	33J	40J	188	198	747
19K	27K	33K	40K	189	199	748
19L	27L	33L	40L	190	200	749
19M	27M	33M	40M	191	201	750
19N	27N	33N	40N	192	202	751
19O	27O	33O	40O	193	203	752
19P	27P	33P	40P	194	204	753
19Q	27Q	33Q	40Q	195	205	754
19R	27R	33R	40R	196	206	755
19S	27S	33S	40S	197	207	756
19T	27T	33T	40T	198	208	757
19U	27U	33U	40U	199	209	758
19V	27V	33V	40V	200	210	759
19W	27W	33W	40W	201	211	760
19X	27X	33X	40X	202	212	761
19Y	27Y	33Y	40Y	203	213	762
19Z	27Z	33Z	40Z	204	214	763
20	28	34	41	205	215	764
20A	28A	34A	41A	206	216	765
20B	28B	34B	41B	207	217	766
20C	28C	34C	41C	208	218	767
20D	28D	34D	41D	209	219	768
20E	28E	34E	41E	210	220	769
20F	28F	34F	41F	211	221	770
20G	28G	34G	41G	212	222	771
20H	28H	34H	41H	213	223	772
20I	28I	34I	41I	214	224	773
20J	28J	34J	41J	215	225	774
20K	28K	34K	41K	216	226	775
20L	28L	34L	41L	217	227	776
20M	28M	34M	41M	218	228	777
20N	28N	34N	41N	219	229	778
20O	28O	34O	41O	220	230	779
20P	28P	34P	41P	221	231	780
20Q	28Q	34Q	41Q	222	232	781
20R	28R	34R	41R	223	233	782
20S	28S	34S	41S	224	234	783
20T	28T	34T	41T	225	235	784
20U	28U	34U	41U	226	236	785
20V	28V	34V	41V	227	237	786
20W	28W	34W	41W	228	238	787
20X	28X	34X	41X	229	239	788
20Y	28Y	34Y	41Y	230	240	789
20Z	28Z	34Z	41Z	231	241	790
21	29	35	42	232	242	791
21A	29A	35A	42A	233	243	792
21B	29B	35B	42B	234	244	793
21C	29C	35C	42C	235	245	794
21D	29D	35D	42D	236	246	795
21E	29E	35E	42E	237	247	796
21F	29F	35F	42F	238	248	797
21G	29G	35G	42G	239	249	798
21H	29H	35H	42H	240	250	799
21I	29I	35I	42I	241	251	800
21J	29J	35J	42J	242	252	801
21K	29K	35K	42K	243	253	802
21L	29L	35L	42L	244	254	803
21M	29M	35M	42M	245	255	804
21N	29N	35N	42N	246	256	805
21O	29O	35O	42O	247	257	806
21P	29P	35P	42P	248	258	807
21Q	29Q	35Q	42Q	249		




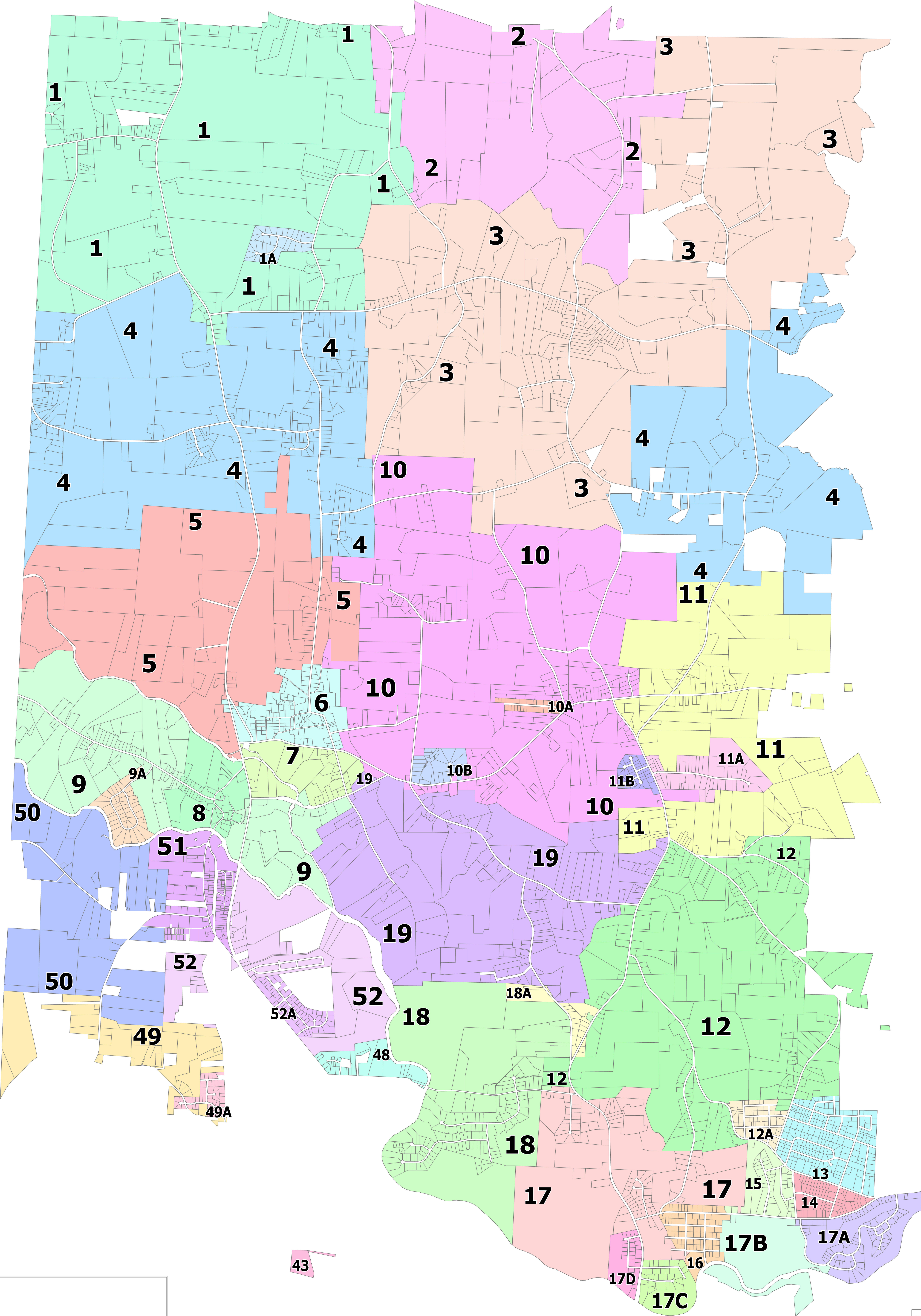
Boone Township Zoomed Block Map
Township Code: 03

Custom	22	24	24A	41	51	880
1	22A	24	24A	42	52	881
10	22B	24B	24B	43	53	882
11	22C	24C	24C	44	54	883
12	22D	24D	24D	45	55	884
13	22E	24E	24E	46	56	885
14	22F	24F	24F	47	57	886
15	22G	24G	24G	48	58	887
16	22H	24H	24H	49	59	888
17	22I	24I	24I	50	60	889
18	22J	24J	24J	61	61	890
19	22K	24K	24K	62	62	891
20	22L	24L	24L	63	63	892
21	22M	24M	24M	64	64	893
22	22N	24N	24N	65	65	894
23	22O	24O	24O	66	66	895
24	22P	24P	24P	67	67	896
25	22Q	24Q	24Q	68	68	897
26	22R	24R	24R	69	69	898
27	22S	24S	24S	70	70	899
28	22T	24T	24T	71	71	900
29	22U	24U	24U	72	72	901
30	22V	24V	24V	73	73	902
31	22W	24W	24W	74	74	903
32	22X	24X	24X	75	75	904
33	22Y	24Y	24Y	76	76	905
34	22Z	24Z	24Z	77	77	906
35	22AA	24AA	24AA	78	78	907
36	22AB	24AB	24AB	79	79	908
37	22AC	24AC	24AC	80	80	909
38	22AD	24AD	24AD	81	81	910
39	22AE	24AE	24AE	82	82	911
40	22AF	24AF	24AF	83	83	912
41	22AG	24AG	24AG	84	84	913
42	22AH	24AH	24AH	85	85	914
43	22AI	24AI	24AI	86	86	915
44	22AJ	24AJ	24AJ	87	87	916
45	22AK	24AK	24AK	88	88	917
46	22AL	24AL	24AL	89	89	918
47	22AM	24AM	24AM	90	90	919
48	22AN	24AN	24AN	91	91	920
49	22AO	24AO	24AO	92	92	921
50	22AP	24AP	24AP	93	93	922
51	22AQ	24AQ	24AQ	94	94	923
52	22AR	24AR	24AR	95	95	924
53	22AS	24AS	24AS	96	96	925
54	22AT	24AT	24AT	97	97	926
55	22AU	24AU	24AU	98	98	927
56	22AV	24AV	24AV	99	99	928
57	22AW	24AW	24AW	100	100	929
58	22AX	24AX	24AX	101	101	930
59	22AY	24AY	24AY	102	102	931
60	22AZ	24AZ	24AZ	103	103	932
61	22BA	24BA	24BA	104	104	933
62	22BB	24BB	24BB	105	105	934
63	22BC	24BC	24BC	106	106	935
64	22BD	24BD	24BD	107	107	936
65	22BE	24BE	24BE	108	108	937
66	22BF	24BF	24BF	109	109	938
67	22BG	24BG	24BG	110	110	939
68	22BH	24BH	24BH	111	111	940
69	22BI	24BI	24BI	112	112	941
70	22BJ	24BJ	24BJ	113	113	942
71	22BK	24BK	24BK	114	114	943
72	22BL	24BL	24BL	115	115	944
73	22BM	24BM	24BM	116	116	945
74	22BN	24BN	24BN	117	117	946
75	22BO	24BO	24BO	118	118	947
76	22BP	24BP	24BP	119	119	948
77	22BQ	24BQ	24BQ	120	120	949
78	22BR	24BR	24BR	121	121	950
79	22BS	24BS	24BS	122	122	951
80	22BT	24BT	24BT	123	123	952
81	22BU	24BU	24BU	124	124	953
82	22BV	24BV	24BV	125	125	954
83	22BW	24BW	24BW	126	126	955
84	22BX	24BX	24BX	127	127	956
85	22BY	24BY	24BY	128	128	957
86	22BZ	24BZ	24BZ	129	129	958
87	22CA	24CA	24CA	130	130	959
88	22CB	24CB	24CB	131	131	960
89	22CC	24CC	24CC	132	132	961
90	22CD	24CD	24CD	133	133	962
91	22CE	24CE	24CE	134	134	963
92	22CF	24CF	24CF	135	135	964
93	22CG	24CG	24CG	136	136	965
94	22CH	24CH	24CH	137	137	966
95	22CI	24CI	24CI	138	138	967
96	22CJ	24CJ	24CJ	139	139	968
97	22CK	24CK	24CK	140	140	969
98	22CL	24CL	24CL	141	141	970
99	22CM	24CM	24CM	142	142	971
100	22CN	24CN	24CN	143	143	972
101	22CO	24CO	24CO	144	144	973
102	22CP	24CP	24CP	145	145	974
103	22CQ	24CQ	24CQ	146	146	975
104	22CR	24CR	24CR	147	147	976
105	22CS	24CS	24CS	148	148	977
106	22CT	24CT	24CT	149	149	978
107	22CU	24CU	24CU	150	150	979
108	22CV	24CV	24CV	151	151	980
109	22CW	24CW	24CW	152	152	981
110	22CX	24CX	24CX	153	153	982
111	22CY	24CY	24CY	154	154	983
112	22CZ	24CZ	24CZ	155	155	984
113	22DA	24DA	24DA	156	156	985
114	22DB	24DB	24DB	157	157	986
115	22DC	24DC	24DC	158	158	987
116	22DD	24DD	24DD	159	159	988
117	22DE	24DE	24DE	160	160	989
118	22DF	24DF	24DF	161	161	990
119	22DG	24DG	24DG	162	162	991
120	22DH	24DH	24DH	163	163	992
121	22DI	24DI	24DI	164	164	993
122	22DJ	24DJ	24DJ	165	165	994
123	22DK	24DK	24DK	166	166	995
124	22DL	24DL	24DL	167	167	996
125	22DM	24DM	24DM	168	168	997
126	22DN	24DN	24DN	169	169	998
127	22DO	24DO	24DO	170	170	999
128	22DP	24DP	24DP	171	171	1000
129	22DQ	24DQ	24DQ	172	172	1001
130	22DR	24DR	24DR	173	173	1002
131	22DS	24DS	24DS	174	174	1003
132	22DT	24DT	24DT	175	175	1004
133	22DU	24DU	24DU	176	176	1005
134	22DV	24DV	24DV	177	177	1006
135	22DW	24DW	24DW	178	178	1007
136	22DX	24DX	24DX	179	179	1008
137	22DY	24DY	24DY	180	180	1009
138	22DZ	24DZ	24DZ	181	181	1010
139	22EA	24EA	24EA	182	182	1011
140	22EB	24EB	24EB	183	183	1012
141	22EC	24EC	24EC	184	184	1013
142	22ED	24ED	24ED	185	185	1014
143	22EE	24EE	24EE	186	186	1015
144	22EF	24EF	24EF	187	187	1016
145	22EG	24EG	24EG	188	188	1017
146	22EH	24EH	24EH	189	189	1018
147	22EI	24EI	24EI	190	190	1019
148	22EJ	24EJ	24EJ	191	191	1020
149	22EK	24EK	24EK	192	192	1021
150	22EL	24EL	24EL	193	193	1022
151	22EM	24EM	24EM	194	194	1023
152	22EN	24EN	24EN	195	195	1024
153	22EO	24EO	24EO	196	196	1025
154	22EP	24EP	24EP	197	197	1026
155	22EQ	24EQ	24EQ	198	198	1027
156	22ER	24ER	24ER	199	199	1028
157	22ES	24ES	24ES	200	200	1029
158	22ET	24ET	24ET	201	201	1030
159	22EU	24EU	24EU	202	202	1031
160	22EV	24EV	24EV	203	203	1032
161	22EW	24EW	24EW	204	204	1033
162	22EX	24EX	24EX	205	205	1034
163	22EY	24EY	24EY	206	206	1035
164	22EZ	24EZ	24EZ	207	207	1036
165	22FA	24FA	24FA	208	208	1037
166	22FB	24FB	24FB	209	209	1038
167	22FC	24FC	24FC	210	210	1039
168	22FD	24FD	24FD	211	211	1040
169	22FE	24FE	24FE	212	212	1041
170	22FF	24FF	24FF	213	213	1042
171	22FG	24FG	24FG	214	214	1043
172	22FH	24FH	24FH	215	215	1044
173	22FI	24FI	24FI	216	216	1045
174	22FJ	24FJ	24FJ	217	217	1046
175	22FK	24FK	24FK	218	218	1047
176	22FL	24FL	24FL	219	219	1048
177	22FM	24FM	24FM	220	220	1049
178	22FN	24FN	24FN	221	221	1050
179	22FO	24FO	24FO	222	222	1051
180	22FP	24FP	24FP	223	223	1052
181	22FQ	24FQ	24FQ	224	224	1053
182	22FR	24FR	24FR	225	225	1054
183	22FS	24FS	24FS	226	226	1055
184	22FT	24FT	24FT	227	227	1056
185	22FU	24FU	24FU	228	228	1057
186	22FV	24FV	24FV	229	229	1058
187	22FW	24FW	24FW	230	230	1059
188	22FX	24FX	24FX	231	231	1060
189	22FY	24FY	24FY	232	232	1061
190	22FZ	24FZ	24FZ	233	233	1062
191	22GA	24GA	24GA	234	234	1063
192	22GB	24GB	24GB	235	235	1064
193	22GC	24GC	24GC	236	236	1065
194	22GD	24GD	24GD	237	237	1066
195	22GE	24GE	24GE	238	238	1067
196	22GF	24GF	24GF	239	239	1068
197	22GG	24GG	24GG	240	240	1069
198	22GH	24GH	24GH	241	241	1070
199	22GI	24GI	24GI	242	242	1071
200	22GJ	24GJ	24GJ	243	243	1072
201	22GK	24GK	24GK	244	244	1073
202	22GL	24GL	24GL	245	245	1074
203	22GM	24GM	24GM	246	246	1075
204	22GN	24GN	24GN	247	247	1076
205	22GO	24GO	24GO	248	248	1077
206	22GP	24GP	24GP	249	249	1078
207	22GQ	24GQ	24GQ	250	250	1079
208	22GR	24GR	24GR	251	251	1080
209	22GS	24GS	24GS	252	252	1081
210	22GT	24GT	24GT	253	253	1082
211	22GU	24GU	24GU	254	254	1083
212						



Morton Township Block Map

Township Code: 04



0 0.45 0.9 Miles

1:11,935

DISCLAIMER:
The datasets and maps available are not warranty grade or a final document. They are a best approximation of what is on the ground. Do not create errors. The data comes from various sources including the state of North Carolina, and here in Alamance County. Alamance County will not be held responsible for any errors, omissions, or misinterpretations of the data on maps. These maps and data are a service provided for the benefit of Alamance County citizens. We constantly strive to improve the quality and expand the amount of data and maps available.

ALAMANCE COUNTY shall assume no liability for any errors, omissions, or inaccuracies in the information provided regardless of how created, or any decisions made or actions taken or not taken by users in reliance upon any information or data furnished hereunder. The user knowingly assumes any and all claims for damages against any and all third parties concerning the Alamance County GIS System that may arise from the mapping data.

Date: 7/22/2023

DISCLAIMER:
The datasets and maps available are not survey grade or a legal document. They are a best approximation of what is on the ground, but do contain errors. The data comes from various sources rationally, the state of North Carolina, and have in Alamance County. Alamance County will not be held responsible for the misuse, misrepresentation, or misinterpretation of the data. The maps and data are a service provided for use by Alamance County citizens. We consistently strive to improve the quality and expand the amount of data and maps available.

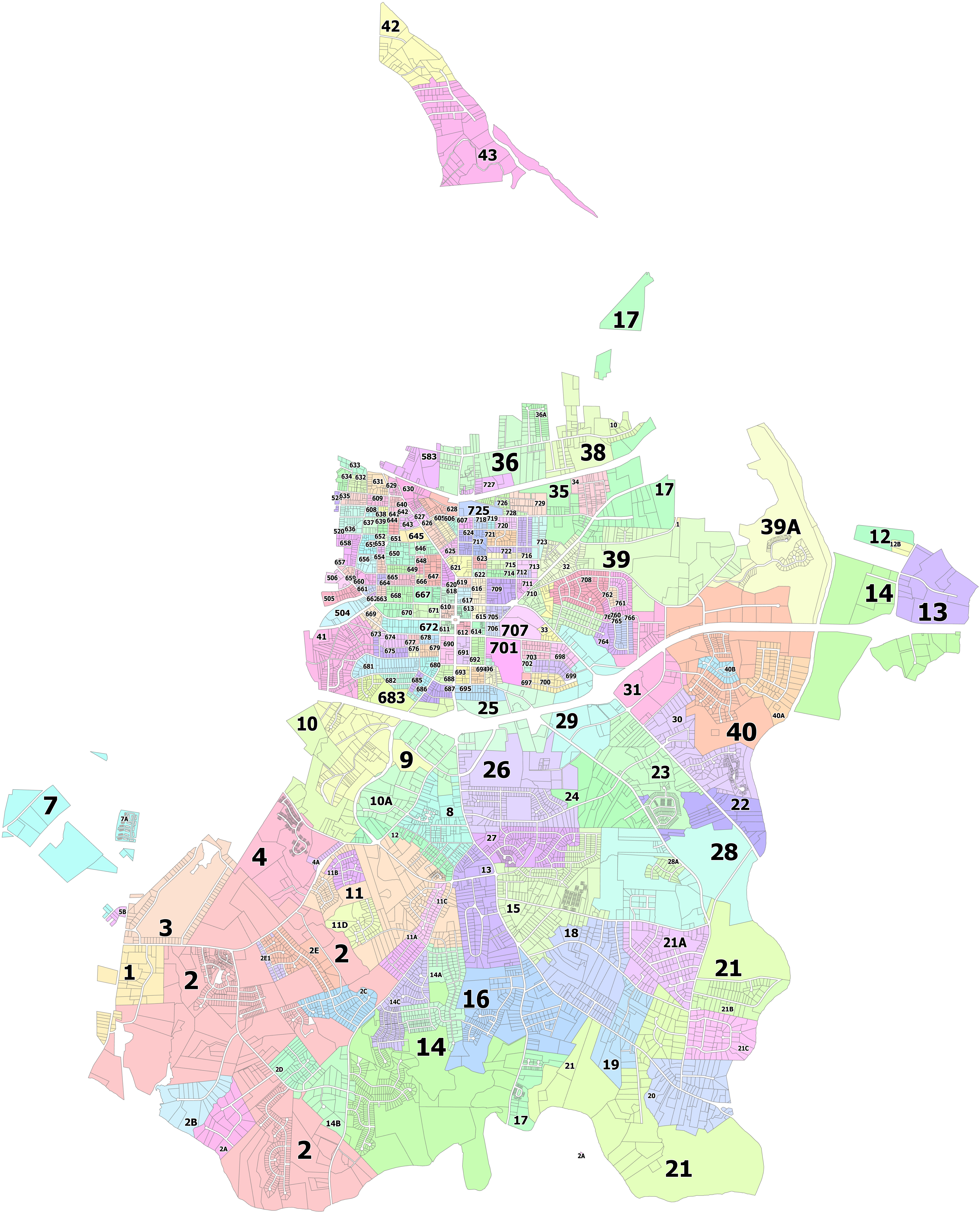

ALAMANCE COUNTY shall assume no liability for any errors, omissions, or inaccuracies in the information provided regardless how caused; or any decision made or action taken or not taken by use in reliance upon any information or data furnished hereunder. The County hereby waives any and all claims for damages against any and all of the entities involved in making the Alamance County GIS Systems that may arise from the mapping data.

Date: 7/22/21



Graham Township Block Map

Township Code: 06



001	002	003	004	005	006	007	008	009	010	011	012	013	014	015	016	017	018	019	020	021	022	023	024	025	026	027	028	029	030	031	032	033	034	035	036	037	038	039	040	041	042	043	044	045	046	047	048	049	050	051	052	053	054	055	056	057	058	059	060	061	062	063	064	065	066	067	068	069	070	071	072	073	074	075	076	077	078	079	080	081	082	083	084	085	086	087	088	089	090	091	092	093	094	095	096	097	098	099	100
-----	-----	-----	-----	-----	-----	-----	-----	-----	-----	-----	-----	-----	-----	-----	-----	-----	-----	-----	-----	-----	-----	-----	-----	-----	-----	-----	-----	-----	-----	-----	-----	-----	-----	-----	-----	-----	-----	-----	-----	-----	-----	-----	-----	-----	-----	-----	-----	-----	-----	-----	-----	-----	-----	-----	-----	-----	-----	-----	-----	-----	-----	-----	-----	-----	-----	-----	-----	-----	-----	-----	-----	-----	-----	-----	-----	-----	-----	-----	-----	-----	-----	-----	-----	-----	-----	-----	-----	-----	-----	-----	-----	-----	-----	-----	-----	-----	-----	-----	-----

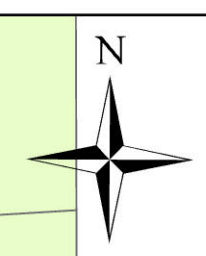
0 0.45 0.9 Miles

1:11,680

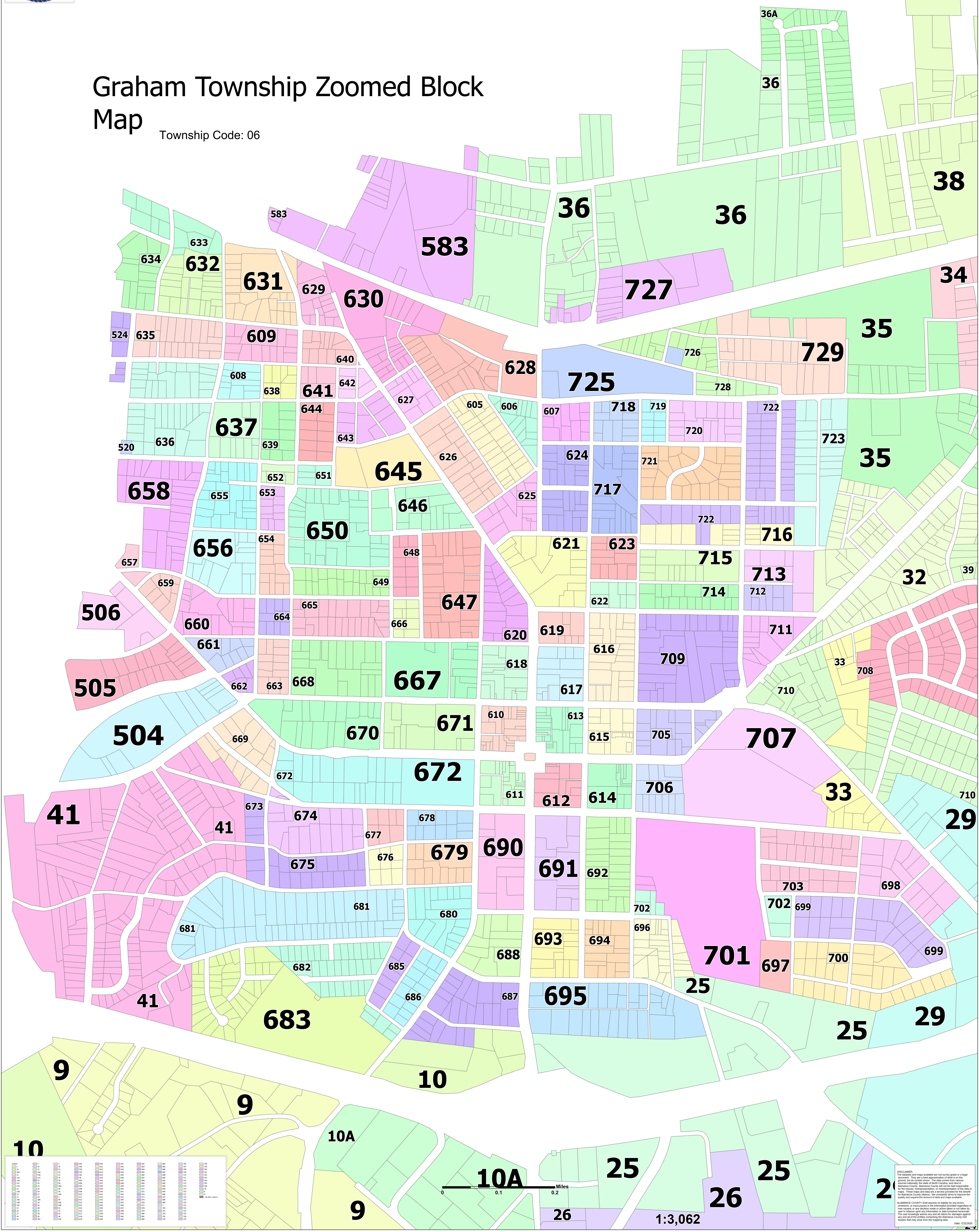
DISCLAIMER:
The datasets and maps available are not warranty grade or a final document. They are a best approximation of what is on the ground. Do not create errors. The data comes from various sources nationally, the state of North Carolina, and here in Alamance County. Alamance County will not be held responsible for any errors, misrepresentation, or misinterpretation of the data on maps. These maps and data are a service provided for the benefit of Alamance County citizens. We constantly strive to improve the quality and expand the amount of data and maps available.

ALAMANCE COUNTY does not assume any liability for any errors, omissions, or inaccuracies in the information provided regardless of how created, or any damages or other harm or loss that may be caused in reliance upon any information or data furnished hereunder. The user knowingly assumes any and all claims for damages against any and all third parties concerning the Alamance County GIS System that may arise from the mapping data.

Date: 7/22/2023



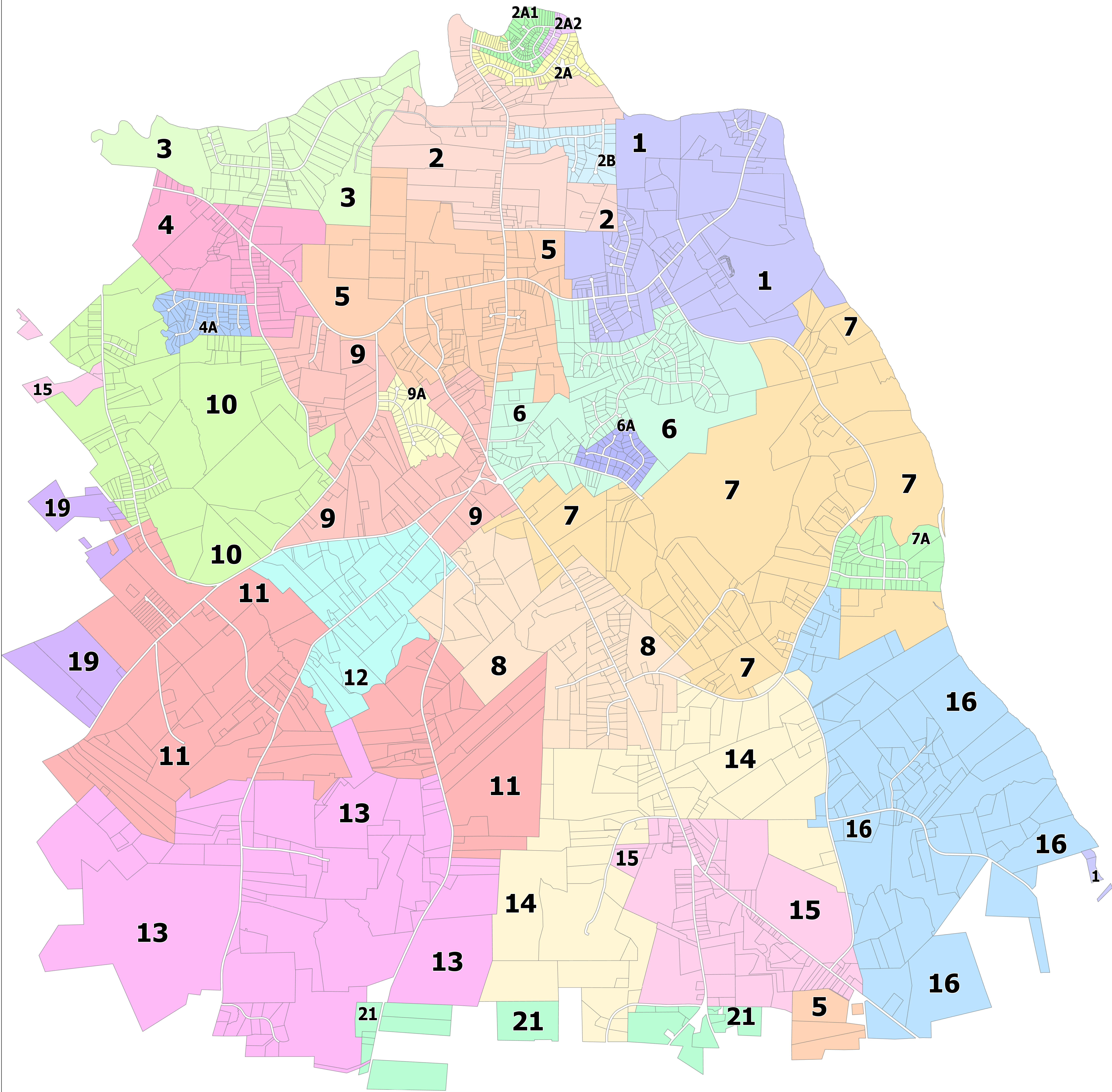
Township Code: 06





Albright Block Codes

Township Code: 07



Custom	2	6
1	21	6A
10	2A	7
11	2A1	7A
12	2A2	8
13	2B	9
14	3	9A
15	4	<all other values>
16	4A	
19	5	

0 0.4 0.8 Miles

1:10,348

DISCLAIMER:
The datasets and maps available are not warranty grade or a final document. They are a best approximation of what is on the ground. Do not create errors. The data comes from various sources nationally, the state of North Carolina, and here in Alamance County. Alamance County will not be held responsible for any errors, misrepresentation, or misinterpretation of the data on maps. These maps and data are a service provided for the benefit of Alamance County citizens. We constantly strive to improve the quality and expand the amount of data and maps available.

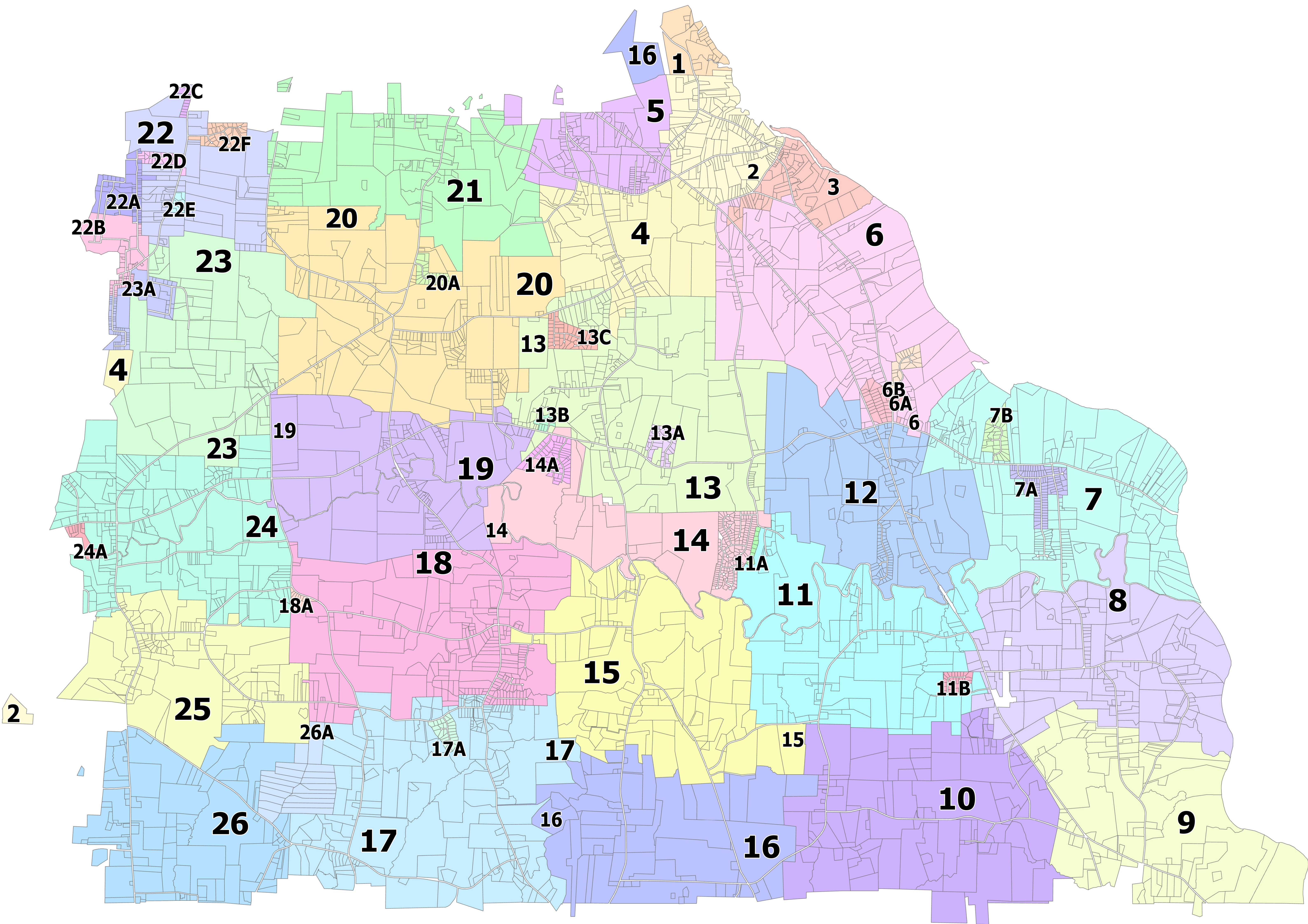
ALAMANCE COUNTY does not assume any liability for any errors, omissions, or inaccuracies in the information provided regardless of how created, or any damages made or action taken or not taken by users in reliance upon any information or data furnished hereunder. The user knowingly assumes any and all claims for damages against any and all third parties concerning the Alamance County GIS System that may arise from the mapping data.

Date: 7/23/2023



Newlin Block Codes

Township Code: 08



Custom	13C	2	22F	5
1	14	20	23	6
10	14A	20A	23A	6A
11	15	21	24	6B
11A	16	22	24A	7
11B	17	22A	25	7A
12	17A	22B	26	7B
13	18	22C	26A	8
13A	18A	22D	3	9
13B	19	22E	4	<all other values>
		22F		

0 0.9 1.8 Miles

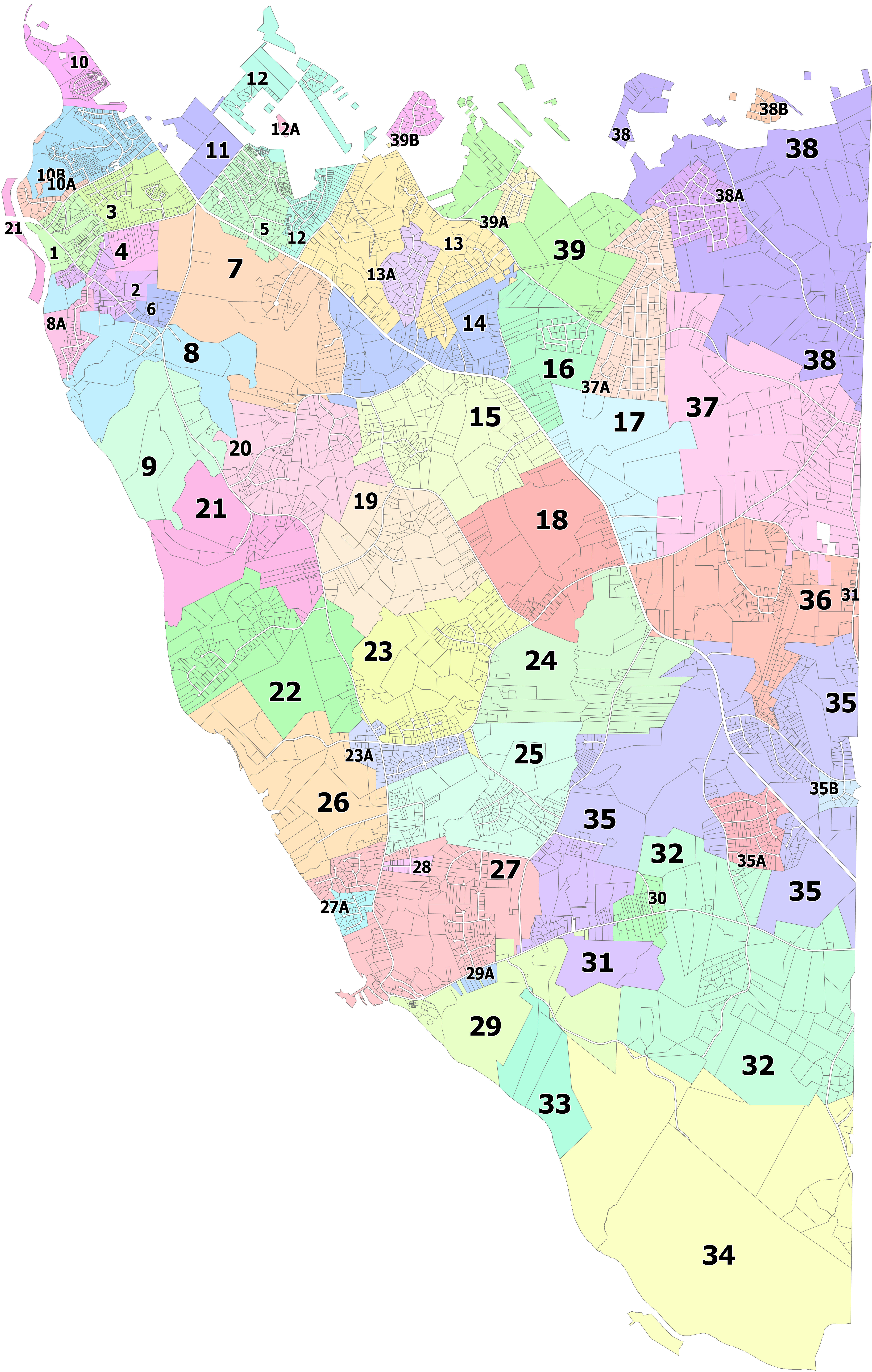
1:22,700

DISCLAIMER:
The datasets and maps available are not warranty, grade or a legal document. They are a best approximation of what is on the ground. Set to correct errors. The data comes from various sources nationally, the state of North Carolina, and here in Alamance County. Alamance County will not be held responsible for any errors, misrepresentation, or misinterpretation of the data on maps. These maps and data are a service provided for the benefit of Alamance County citizens. We constantly strive to improve the quality and expand the amount of data and maps available.
ALAMANCE COUNTY does not assume any liability for any errors, omissions, or inaccuracies in the information provided regardless of how created, or any damages made or action taken or not taken by users in reliance upon any information or data furnished hereunder. The user knowingly assumes any and all claims for damages against any and all third parties concerning the Alamance County GIS System that may arise from the mapping data.
Date: 7/23/2023



Thompson Block Codes

Township Code: 09



Custom	16	26	35	4
1	17	27	35A	5
10	18	27A	35B	6
10A	19	28	36	7
10B	2	29	37	8
11	20	29A	37A	8A
12	21	3	38	9
12A	22	30	38A	9
13	23	31	38B	
13A	23A	32	39	
14	24	33	39A	
15	25	34	39B	

0 0.55 1.1 Miles

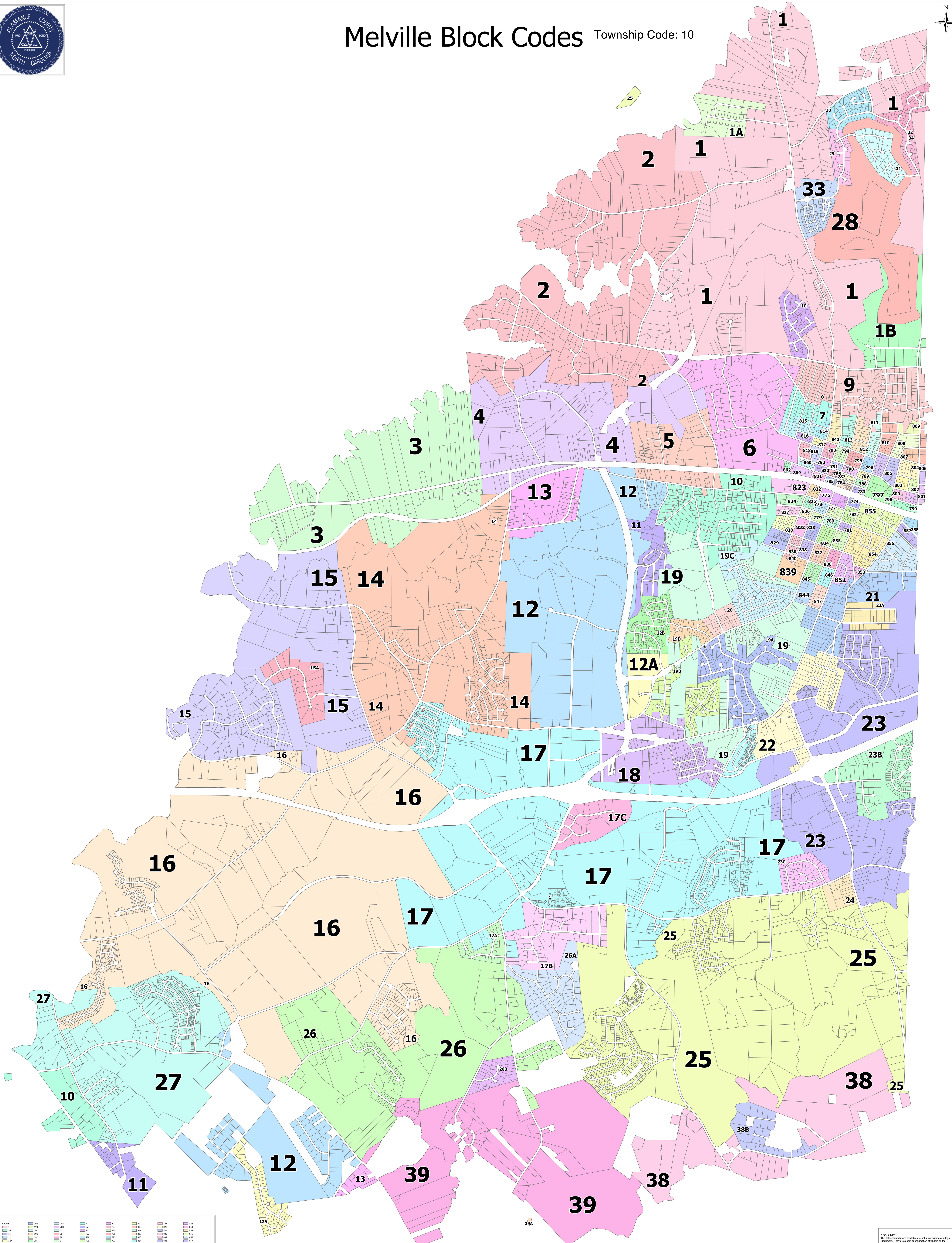
1:14,636

DISCLAIMER:
The content and maps available are not a warranty, guarantee, or a legal document. They are a best approximation of what is on the ground. Do not create errors. The data comes from various sources, including the state of North Carolina, and from the Alamance County, Alamance County will not be held responsible for any errors, omissions, or inaccuracies in the data or maps. These maps and data are a service provided for the benefit of Alamance County citizens. We constantly strive to improve the quality and expand the amount of data and maps available.
ALAMANCE COUNTY does not assume any liability for any errors, omissions, or inaccuracies in the information provided regardless of how created, or any damages made or action taken or not taken by users in reliance upon any information or data provided hereunder. The user knowingly accepts any and all claims for damages against any and all third parties concerning the Alamance County GIS System that may arise from the mapping data.
Date: 7/23/2023



Melville Block Codes

Township Code: 10



1	2	3	4	5	6	7	8	9	10	11	12	13	14	15	16	17	18	19	20	21	22	23	24	25	26	27	28	29	30	31	32	33	34	35	36	37	38	39
1	2	3	4	5	6	7	8	9	10	11	12	13	14	15	16	17	18	19	20	21	22	23	24	25	26	27	28	29	30	31	32	33	34	35	36	37	38	39

1:10,800

DISCLAIMER:
The data and maps available are not a warranty, guarantee, or insurance of any kind. They are a best approximation of what is on the ground. No one should rely on this information for any purpose other than general reference. The data is provided for informational purposes only. Alamance County, Alamance County will not be held responsible for any errors or omissions in the data. The user assumes all responsibility for the use of the data. These maps and data are a service provided for the benefit of Alamance County citizens. We constantly strive to improve the quality and expand the amount of data and maps available.

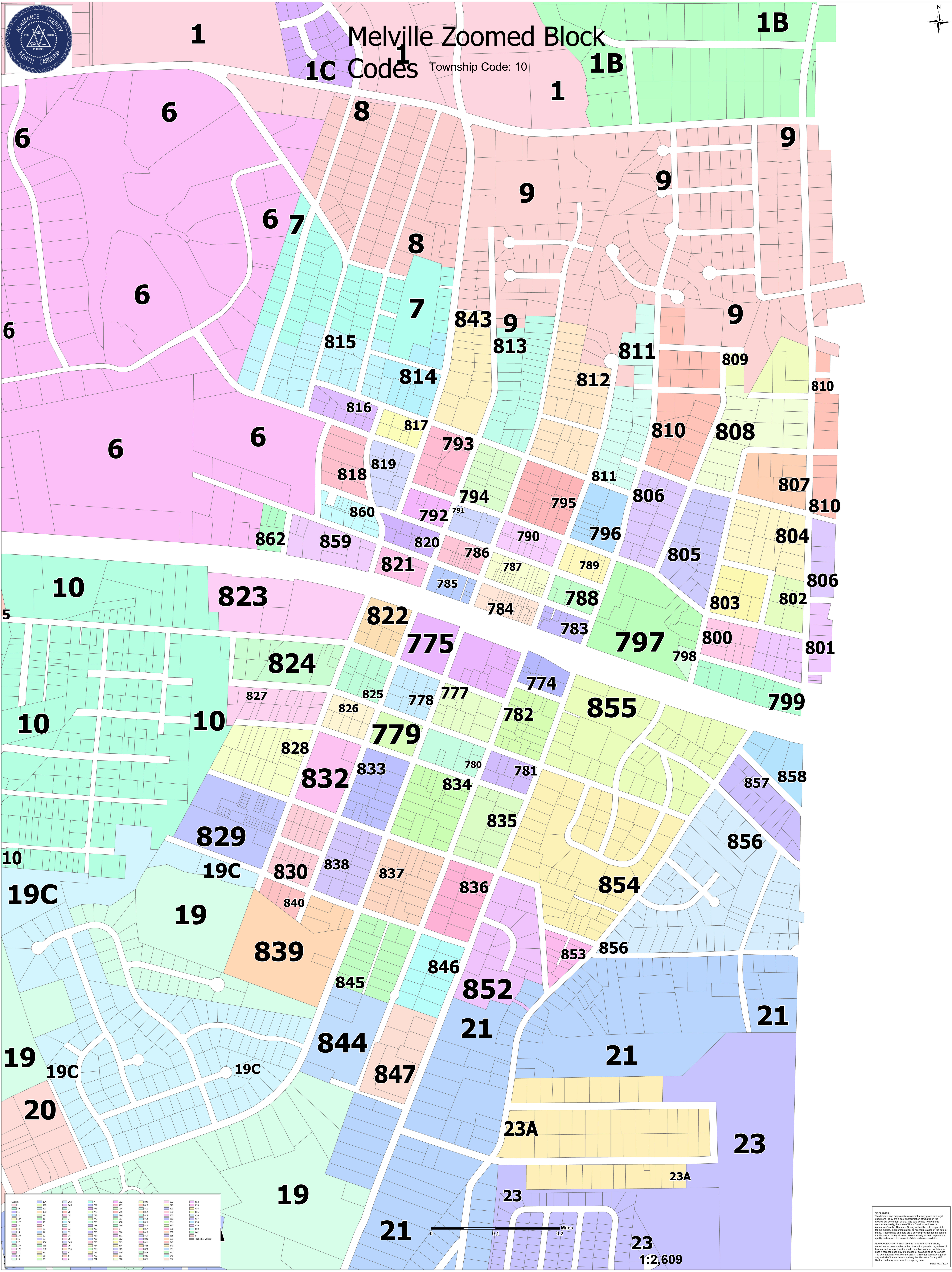
ALAMANCE COUNTY does not assume any liability for any errors, omissions, or inaccuracies in the information provided regardless of how created or any damages made or other harm or loss due to the use of the data. The user assumes all responsibility for the use of the data. These maps and data are a service provided for the benefit of Alamance County citizens. We constantly strive to improve the quality and expand the amount of data and maps available.

Date: 7/23/2023



1C Codes


Township Code: 10




DISCLAIMER:
The datasets and maps available are not survey grade or a legal document. They are a best approximation of what is on the ground with certain caveats. The data comes from various sources nationally, the state of North Carolina, and here in Alamance County. Alamance County will not be held responsible for the misuse, misrepresentation, or misinterpretation of the data or maps. These maps and data are a service provided for the benefit for Alamance County citizens. We constantly strive to improve the quality and expand the amount of data and maps available.

ALAMANCE COUNTY shall assume no liability for any errors, omissions, or inaccuracies in the information provided regardless of the cause. Any user of any data or maps provided by Alamance County will be in reliance upon any information or data furnished hereunder. The user knowingly waives any and all claims for damages against the County and the entities comprising the Alamance County GIS System that may arise from the mapping data.

Date: 7/23/2025



Township Code: 11



1:12,729

DISCLAIMER:

The datasets and maps available are not survey grade or a legal document. They are a best approximation of what is on the ground, but do contain errors. The data comes from various sources rationally, the state of North Carolina, and have in Alamance County. Alamance County will not be held responsible for the misuse, misrepresentation, or misinterpretation of the data. The maps and data are a service provided free of charge for Alamance County citizens. We consistently strive to improve the quality and expand the amount of data and maps available.

ALAMANCE COUNTY shall assume no liability for any errors, omissions, or inaccuracies in the information provided regardless how caused; or any decision made or action taken or not taken by use in reliance upon any information or data furnished hereunder. The County expressly waives any and all claims for damages arising from any use of the entities or persons making the Alamance County GIS Systems that may arise from the mapping data.

Date: 7/23/21




Township Code: 12



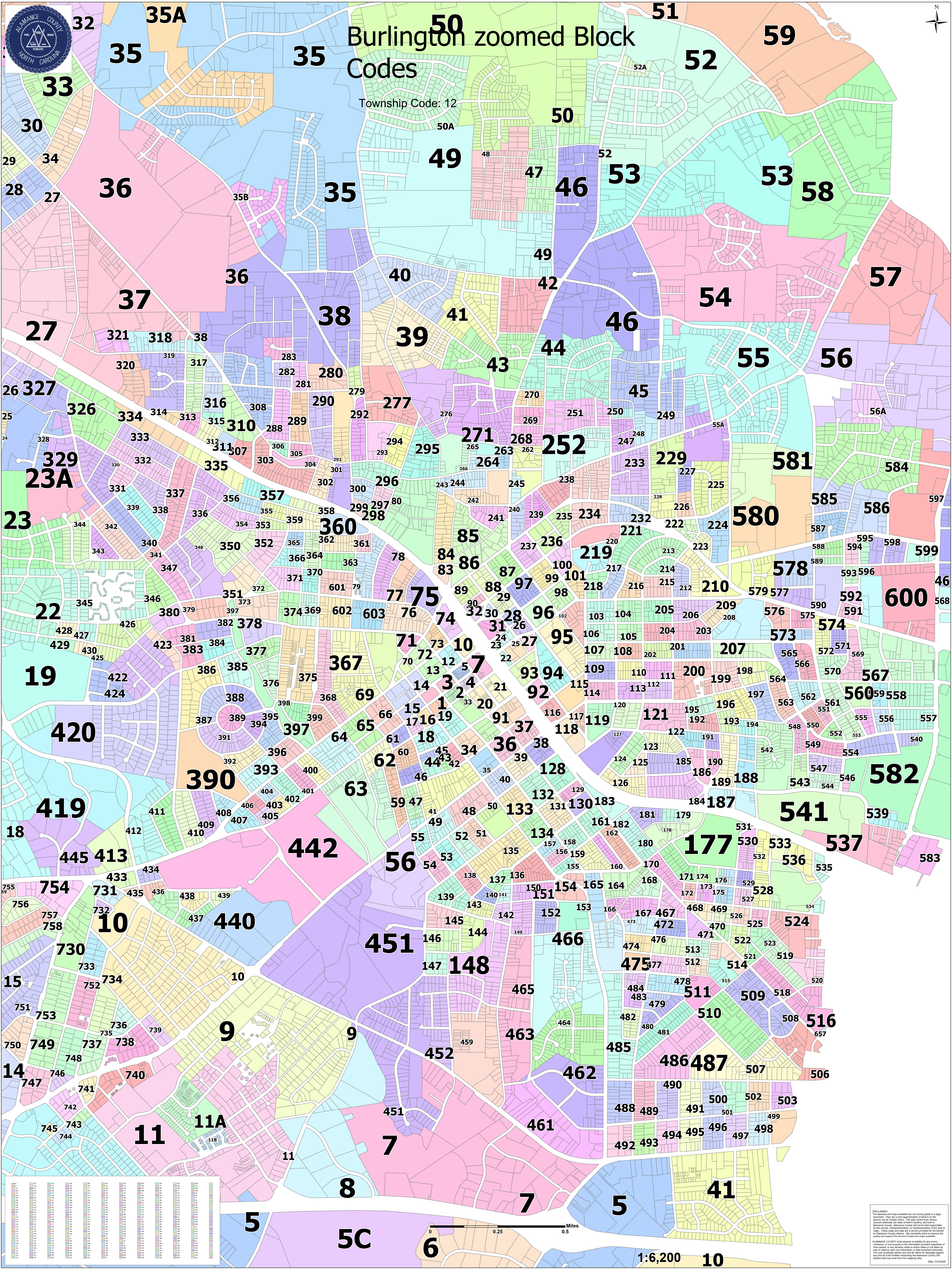
DISCLAIMER:
The data and maps available are not survey grade or a legal document. They are a best approximation of what is on the ground, but do contain errors. The data comes from various sources routinely, the state of North Carolina, and here in Alamance County. Alamance County will not be held responsible for the information, misrepresentation, or misinterpretation of the data or maps. These maps and data are a service provided for the benefit for Alamance County citizens. We consistently strive to improve the quality and expand the amount of data and maps available.

ALAMANCE COUNTY shall assume no liability for any errors, omissions, or inaccuracies in the information provided regardless of how caused, or any decision made or action taken or not taken by use in reliance upon any information or data furnished hereunder. Alamance County shall not be held liable for damages against any and all of the entities comprising the Alamance County GIS System that may arise from the mapping data.

Date: 7/23/2025



Township Code: 12



DISCLAIMER:
The datasets and maps available are not survey grade or a legal document. They are a best approximation of what is on the ground, but do contain errors. The data comes from various sources rationally, the state of North Carolina, and have in Alamance County. Alamance County will not be held responsible for the misuse, misrepresentation, or misinterpretation of the data. The maps and data are a service provided free of charge for Alamance County citizens. We consistently strive to improve the quality and expand the amount of data and maps available.

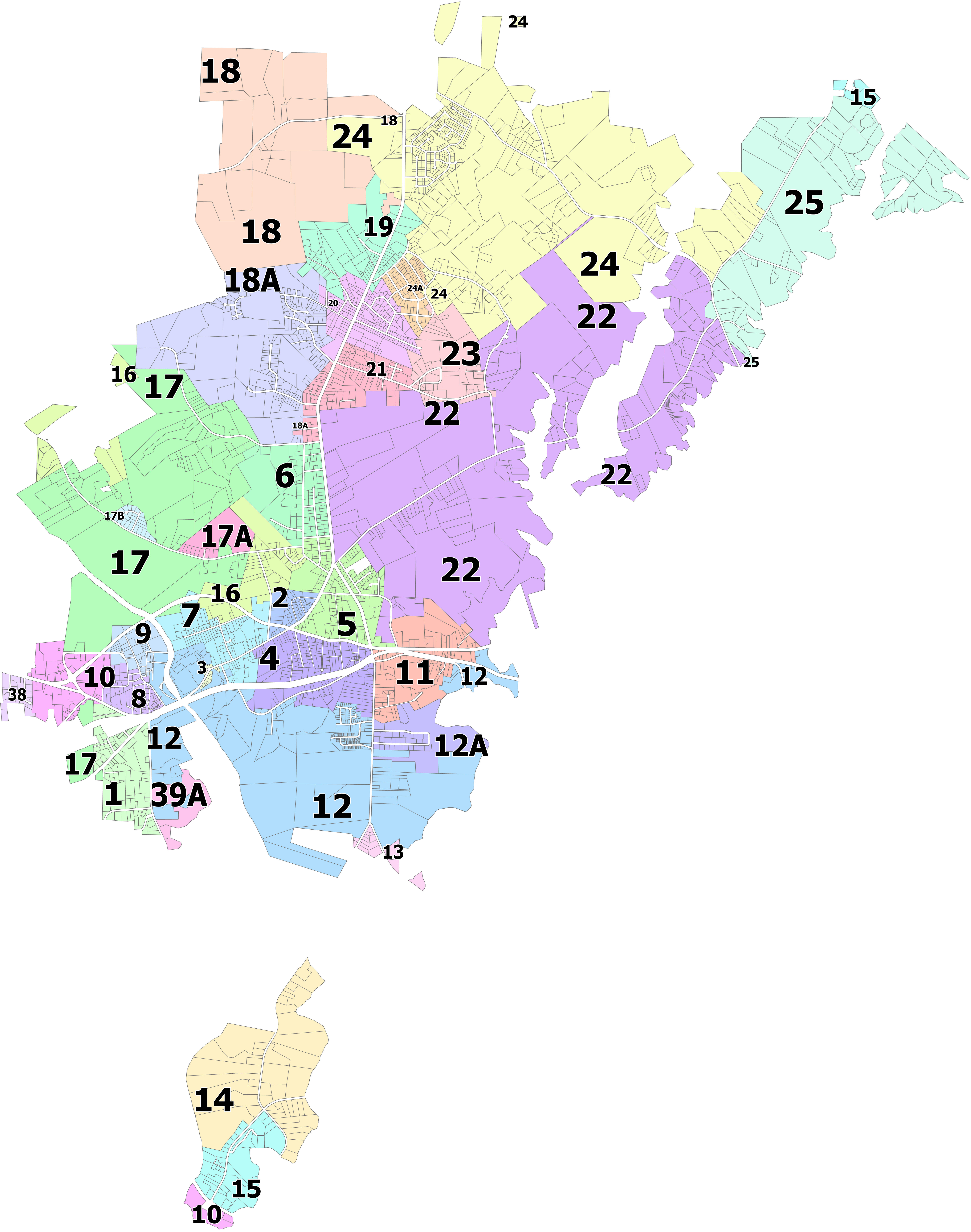
ALAMANCE COUNTY shall assume no liability for any errors, omissions, or inaccuracies in the information provided regardless how caused; or any decision made or action taken or not taken by use in reliance upon any information or data furnished hereunder. The County expressly waives any and all claims for damages arising out of or from the use of the information and maps being supplied by any of the entities participating in the Alamance County GIS System that may arise from the mapping data.

Date: 7/23/21



Haw River Block Codes

Township Code: 13



Custom	16	21	4
1	17	22	5
10	17A	23	6
11	17B	24	7
12	18	24A	8
12A	18A	25	9
13	19	3	<all other values>
14	2	38	
15	20	39A	

0 0.45 0.9 Miles

1:12,096

DISCLAIMER:
The content and maps available are not survey grade or a legal document. They are a best approximation of what is on the ground. Do not create errors. The data comes from various sources including the state of North Carolina, and from Alamance County. Alamance County will not be held responsible for any errors, omissions, or inaccuracies in the data or maps. These maps and data are a service provided for the benefit of Alamance County citizens. We constantly strive to improve the quality and expand the amount of data and maps available.
ALAMANCE COUNTY does not assume any liability for any errors, omissions, or inaccuracies in the information provided regardless of how created, or any decisions made or actions taken or not taken by users in reliance upon any information or data furnished hereunder. The user knowingly assumes any and all claims for damages against any and all other parties concerning the Alamance County GIS System that may arise from the mapping data.
Date: 7/23/2023