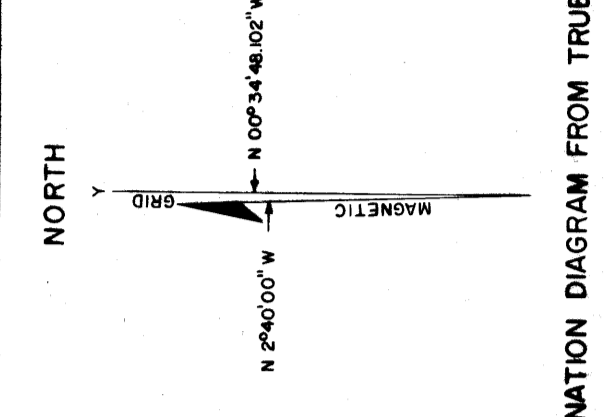
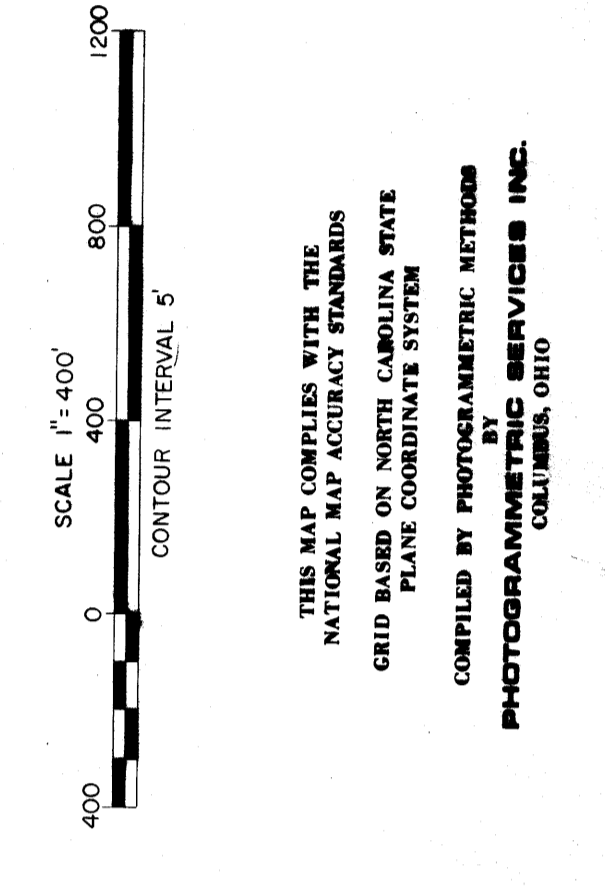
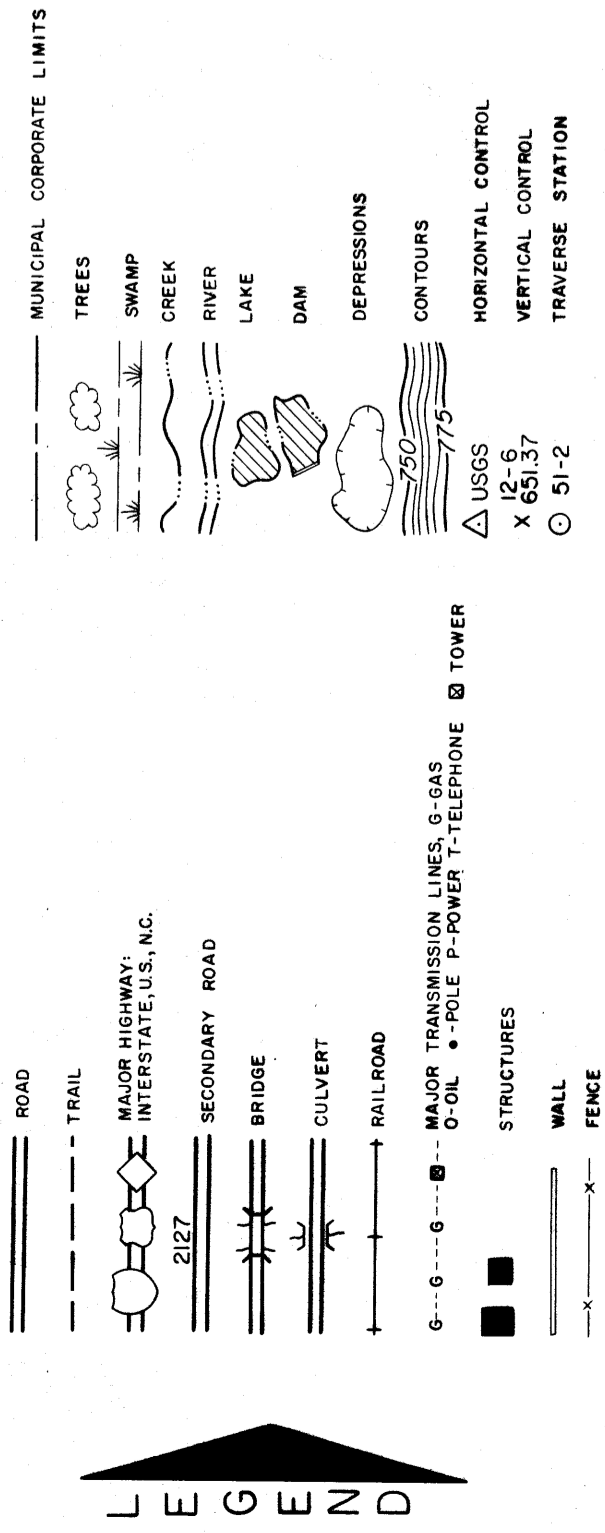


TOPOGRAPHIC MAP
ALAMANCE COUNTY
NORTH CAROLINA

DEPARTMENT OF PLANNING
DATE OF PHOTOGRAPHY 3/28/68
DATE OF MAPPING 4/70



SHEET INDEX

1	A	B	C	D	E
2					
3					
4					
5					
6					
7					
8					
9					
10					
11					
12					
13					

C 10